

Map Number	Sheet	Route	Route Common Name	County	Begin MP	To MP	From		To		Length	Width	Treatment	Map SY	Gal Seal	Markings	
							Description	From Name	Description	To Name						Present	RR Xing
1	2	SR 1166	YMCA Camp Rd	085-Stokes	0.86	5.90	SR 1170	Doc Sams Rd	SR 1136	Chestnut Grove Rd	5.04	20	Seal - Double and Fog Seal	59,077	29,539	Yes	No
2	2	SR 1169	Gentry Farm Rd	085-Stokes	0.00	1.79	SR 1166	YMCA Camp Rd	SR 1166	YMCA Camp Rd	1.79	20	Seal - Double and Fog Seal	20,991	10,495	Yes	No
3	5	SR 1175	Rock House Rd	085-Stokes	4.79	6.41	SR 1175	Rock House Rd	SR 1188	Taylor Rd	1.62	20	Seal - Double and Fog Seal	19,008	9,504	Yes	No
4	5	SR 1188	Taylor Rd	085-Stokes	0.00	2.30	SR 1172	Sauratown Mtn Rd	SR 1175	Rock House Rd	2.30	20	Seal - Double and Fog Seal	26,928	13,464	Yes	No
5	5	SR 1189	Old Orchard Rd	085-Stokes	0.00	0.40	NC 66		EOM		0.40	18	Seal - Double and Fog Seal	4,256	2,128	No	No
6	3	SR 1322	Deerfield Dr	085-Stokes	0.00	0.30	SR 1128	Brown Rd	EOM		0.30	20	Seal - Double and Fog Seal	3,461	1,731	No	No
7	3	SR 1348	Chestwood Dr	085-Stokes	0.00	0.23	SR 1134	William-Fowler Rd	EOM		0.23	18	Seal - Double and Fog Seal	2,460	1,230	No	No
8	3	SR 1371	Marvin Lane	085-Stokes	0.00	0.16	SR 1136	Chestnut Grove Rd.	EOM		0.16	18	Seal - Double and Fog Seal	1,647	824	No	No
9	4	SR 1974	Mountain View Rd	085-Stokes	0.00	1.75	SR 1955	S Friendship Rd	NC 8		1.75	18	Seal - Double and Fog Seal	18,480	9,240	Yes	No
10	4	SR 1998	Mountain View Ch Rd	085-Stokes	1.67	3.88	SR 2006	Robertson Ridge Rd	SR 1973	Mountain View Rd	2.21	20	Seal - Double and Fog Seal	25,907	12,954	Yes	No
11	4	SR 2006	Robertson Ridge Rd	085-Stokes	0.00	2.28	SR 2019	Flat Shoals Rd	SR 1998	Mountain View Ch Rd	2.28	20	Seal - Double and Fog Seal	26,693	13,347	Yes	No
12	6	SR 2022	Greenfield Rd	085-Stokes	0.00	1.19	SR 1941	Brook Cove Rd	SR 1944	Watts Rd	1.19	20	Seal - Double and Fog Seal	13,916	6,958	Yes	No

Maps with Pavement Markings
 8 Maps
 18.16 mi. with Markings

Totals		
Total Map Length	19.25	mi.
Seal - Fog Only	-	SY
Seal - Double and Fog Seal	222,825	
Seal - Mat, Double Seal w/ Fog	-	SY

Liquid AC	Rate	Total
Seal - Double and Fog Seal	0.50	111,413 Gal.
Seal - Mat, Double Seal w/ Fog	0.80	- Gal.
Gal / SY		

PROJECT REFERENCE NO.	SHEET NO.
2024CPT.09.15.20852.3	1

AST Contract Map
Contract DI00335

Sheet 1 - Countywide Map

Sheet 2 - Maps 1 2

Sheet 3 - Maps 6 7 8

Sheet 4 - Maps 9 10 11

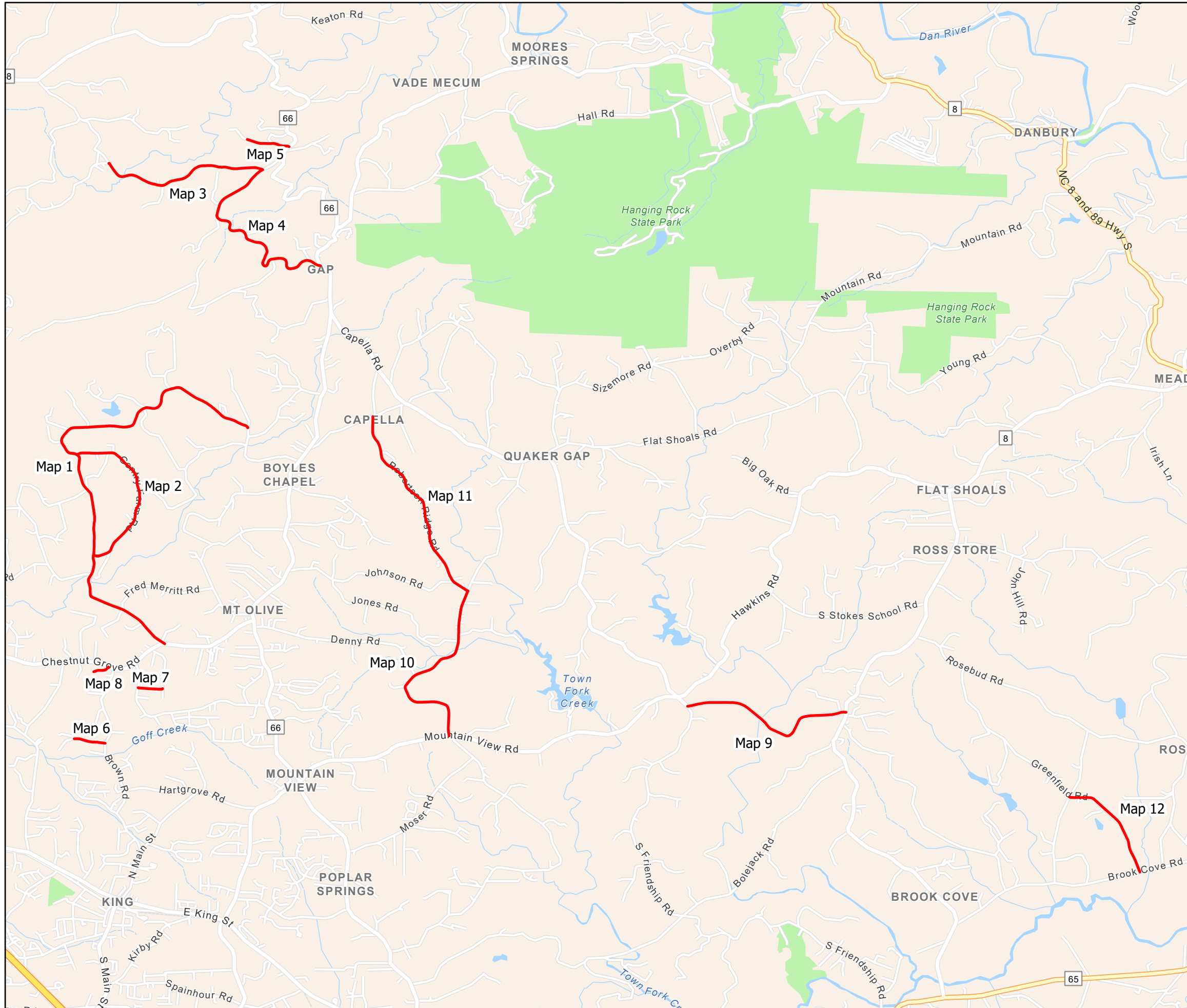
Sheet 5 - Maps 3 4 5

Sheet 6 - Map 12

DI00335 Maps

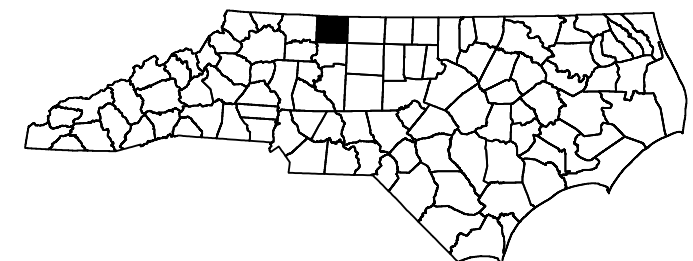
Treatment

— Double and Fog Seal



STOKES COUNTY

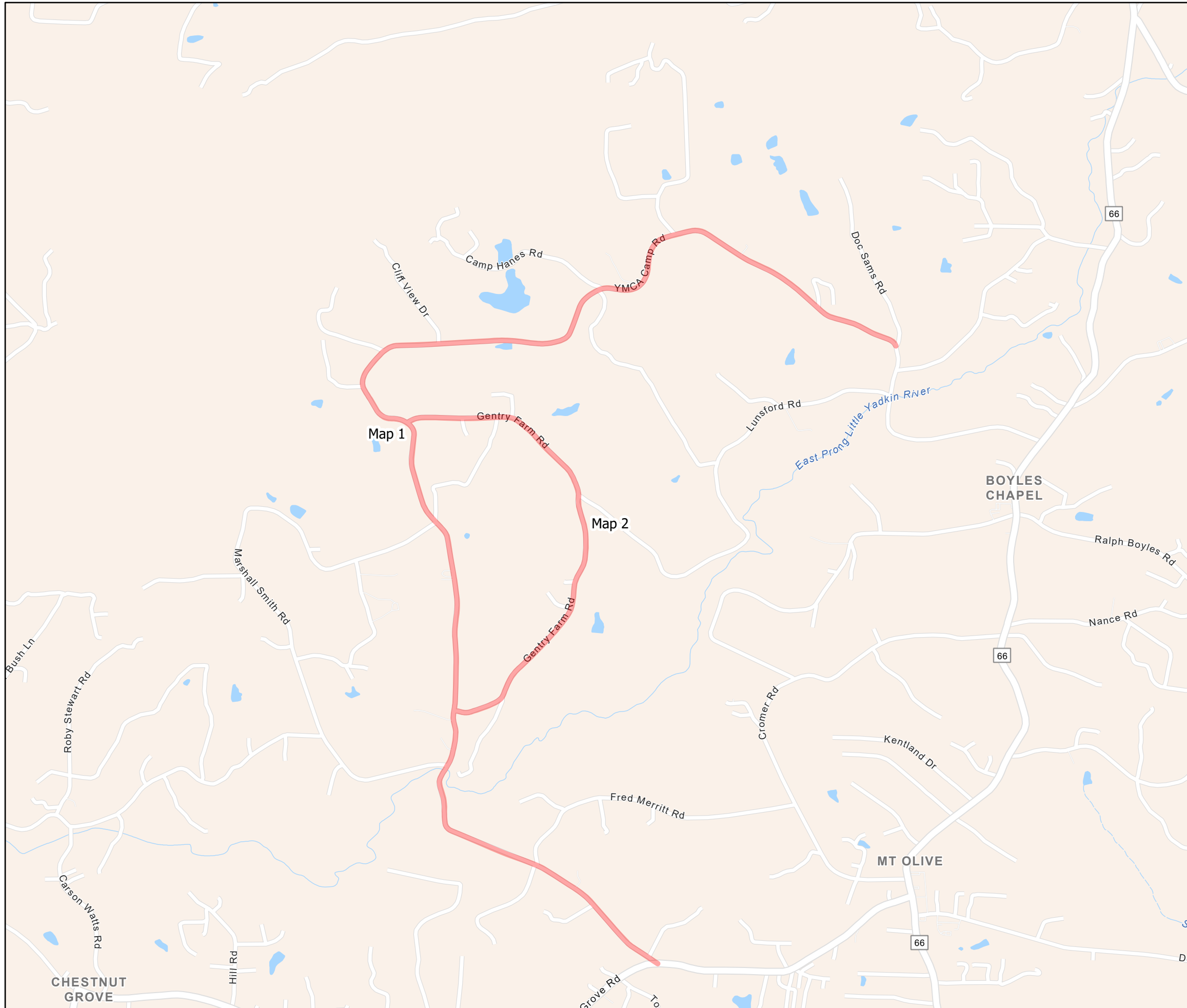
NORTH CAROLINA



PROJECT REFERENCE NO.	SHEET NO.
2024CPT.09.15.20852.3	2


AST Contract Map
 Contract DI00335

Map 1 - SR 1166 YMCA Camp Rd
 Map 2 - SR 1169 Gentry Farm Rd



DI00335 Maps

Treatment

 Double and Fog Seal



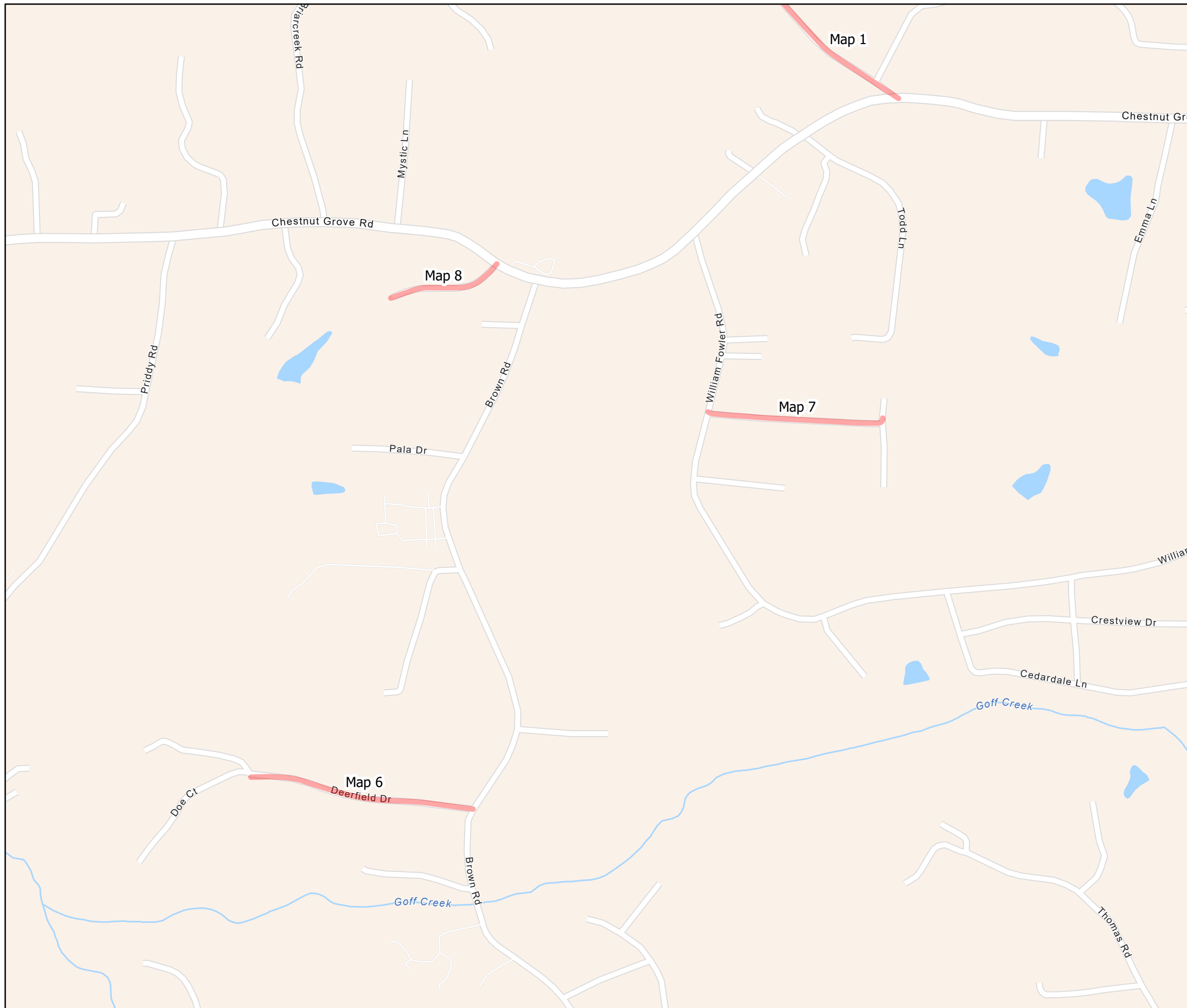
STOKES COUNTY

NORTH CAROLINA

PROJECT REFERENCE NO.	SHEET NO.
2024CPT.09.15.20852.3	3

AST Contract Map
 Contract DI00335

Map 6 - SR 1322 Deerfield Dr
 Map 7 - SR 1348 Chestwood Dr
 Map 8 - SR 1371 Marvin Lane



DI00335 Maps

Treatment

— Double and Fog Seal



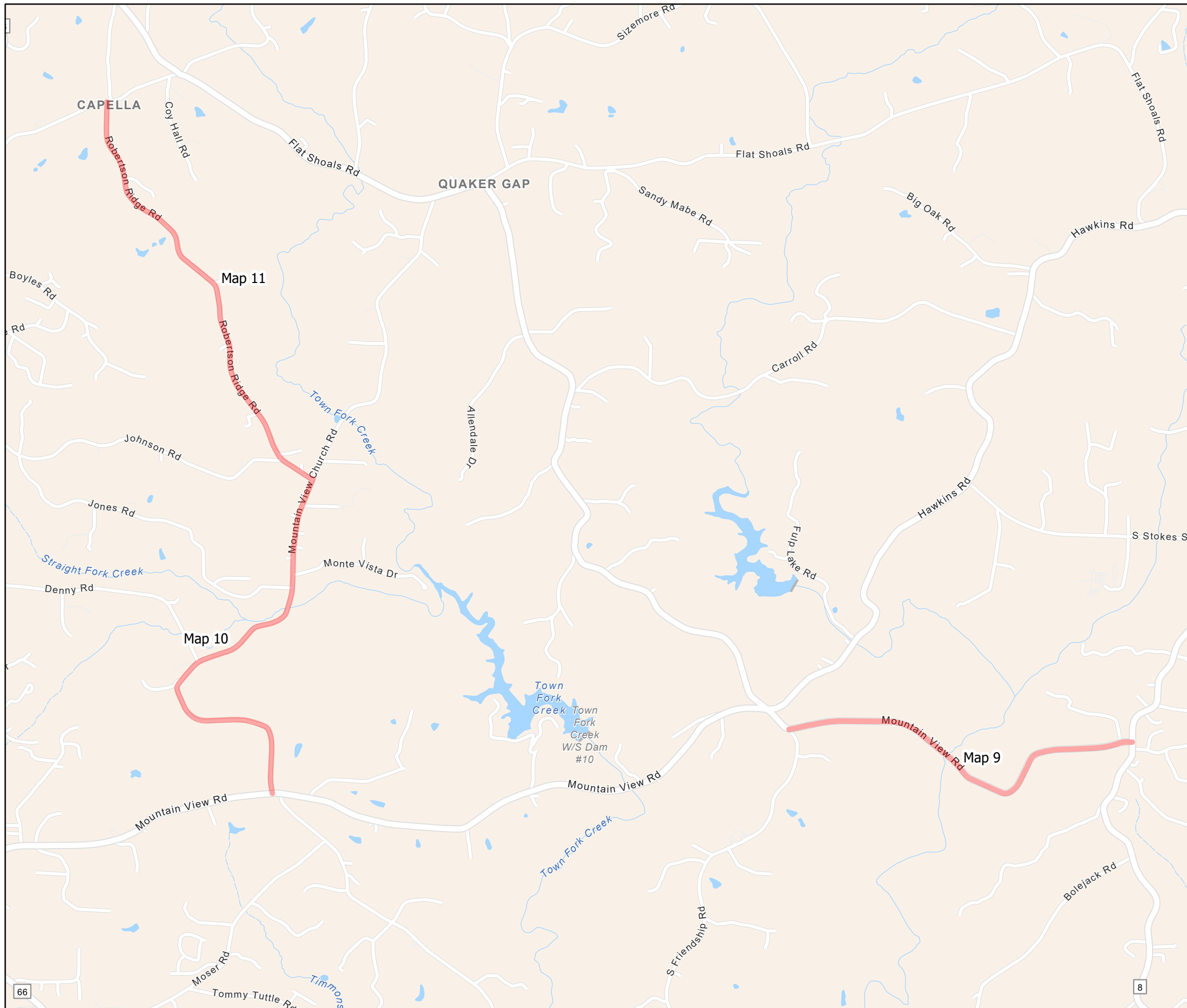
STOKES COUNTY

NORTH CAROLINA

PROJECT REFERENCE NO.	SHEET NO.
2024CPT.09.15.20852.3	4

AST Contract Map
 Contract DI00335

Map 9 - SR 1974 Mountain View Rd
 Map 10 - SR 1998 Mountain View Ch Rd
 Map 11 - SR 2006 Robertson Ridge Rd



DI00335 Maps

Treatment

— Double and Fog Seal



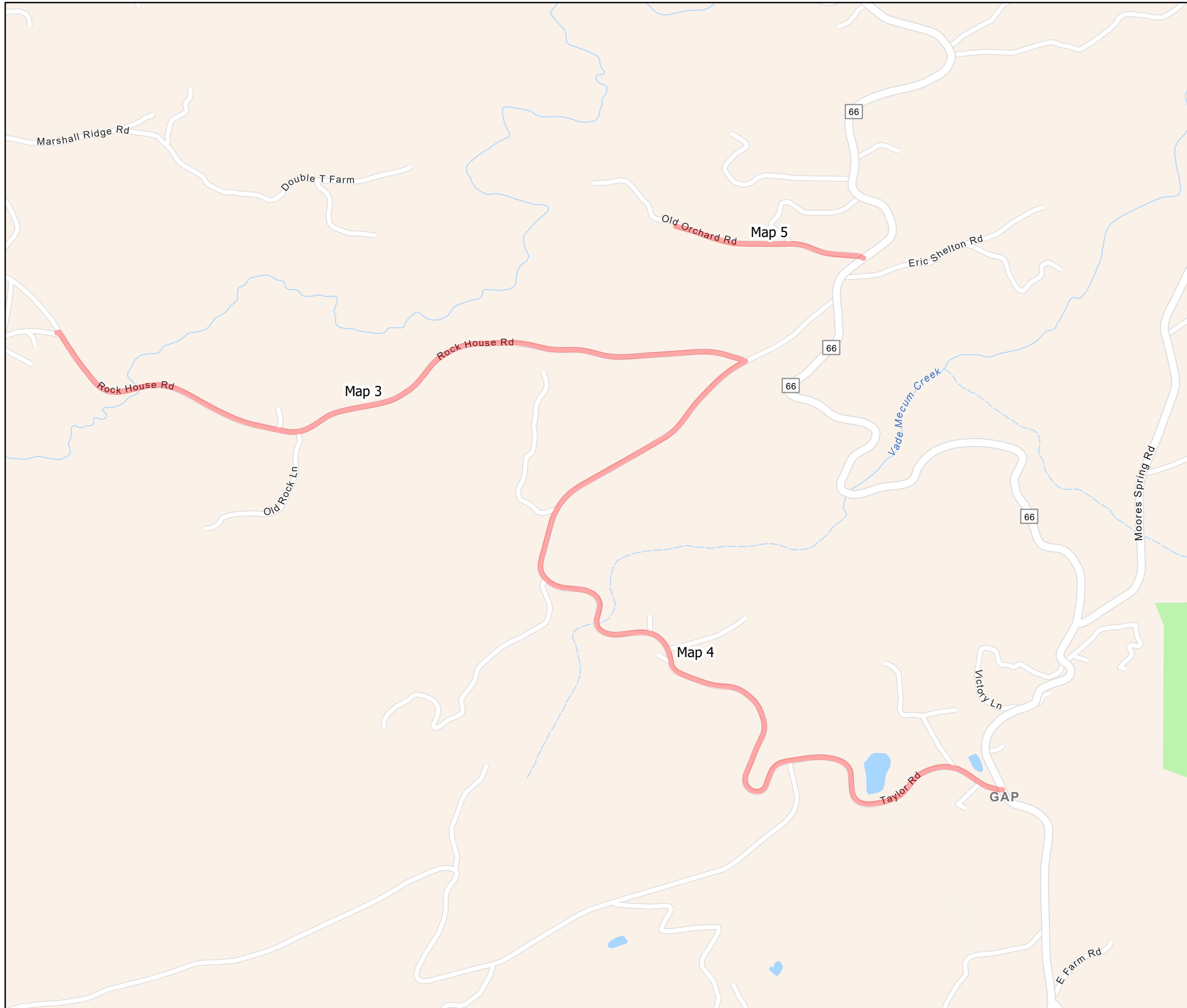
STOKES COUNTY

NORTH CAROLINA

PROJECT REFERENCE NO.	SHEET NO.
2024CPT.09.15.20852.3	5

AST Contract Map
 Contract DI00335

Map 3 - SR 1175 Rock House Rd
 Map 4 - SR 1188 Taylor Rd
 Map 5 - SR 1189 Old Orchard Rd



DI00335 Maps

Treatment

— Double and Fog Seal



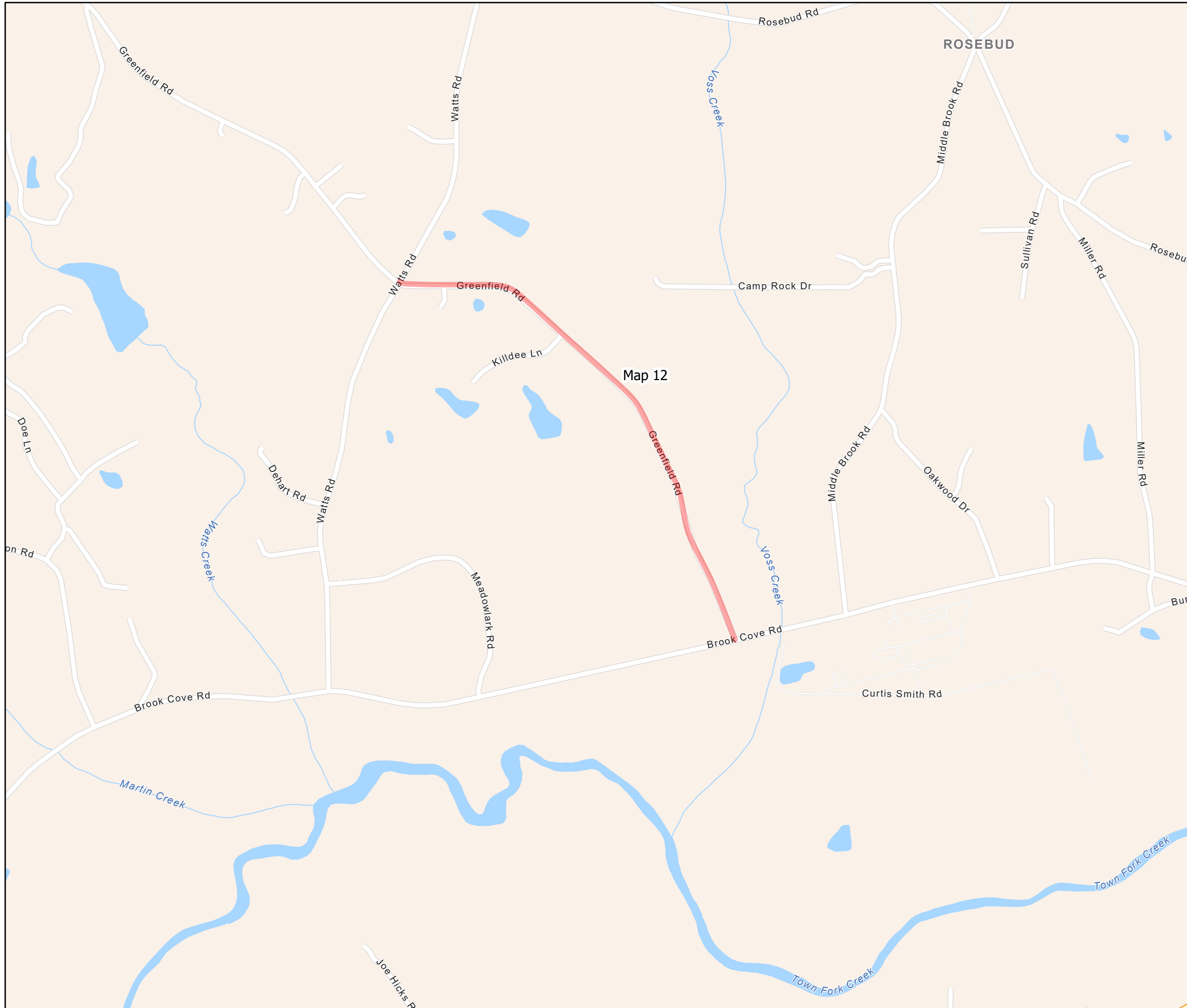
STOKES COUNTY

NORTH CAROLINA

PROJECT REFERENCE NO.	SHEET NO.
2024CPT.09.15.20852.3	6


AST Contract Map
 Contract DI00335

Map 12 - SR 2022 Greenfield Rd



DI00335 Maps

Treatment

 Double and Fog Seal

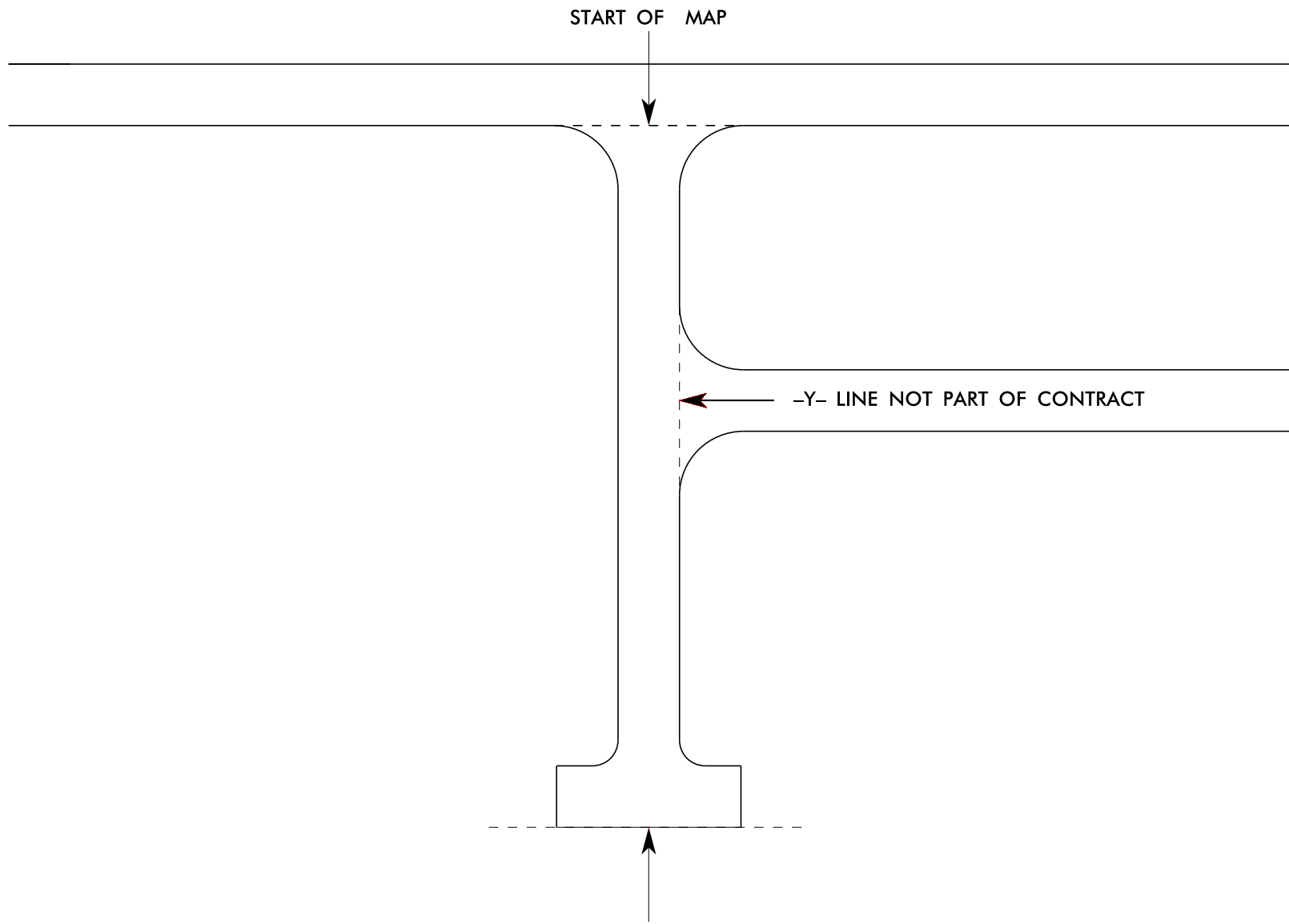


STOKES COUNTY

NORTH CAROLINA

PROJECT REFERENCE NO.

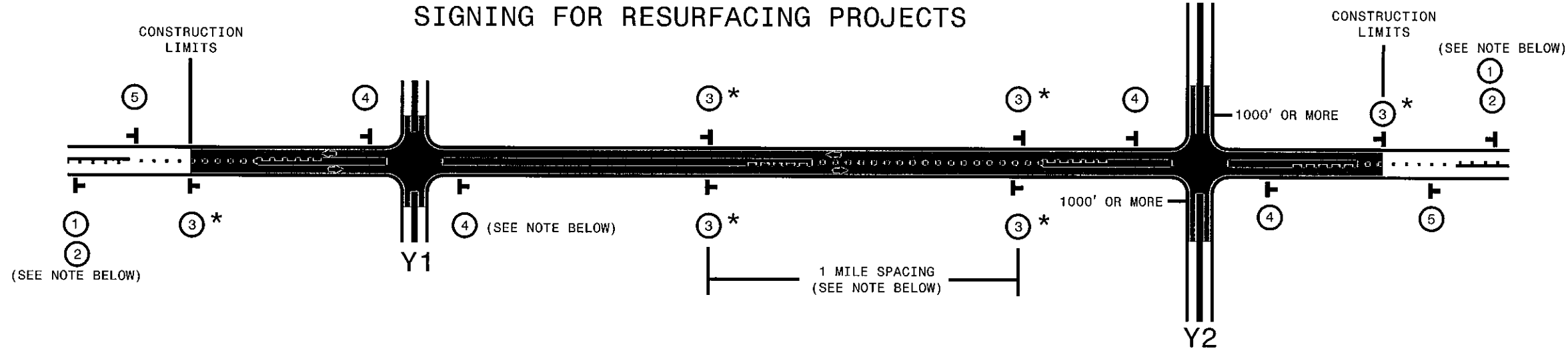
SHEET NO.



THE PROJECT PLANS DENOTE ALL ROAD TERMINUS AS END OF MAINTENANCE: THIS IS INTENDED TO DESCRIBE ANY TYPE GEOMETRY THAT MAY EXIST, INCLUDING CUL-DE-SAC, T-TURN, L-TURN, TRANSITION TO UNPAVED, TRANSITION TO PRIVATE ROAD, ETC.

Y-LINE TIE IN DETAIL

SIGNING FOR RESURFACING PROJECTS



LEGEND	
	PORTABLE WORK ZONE SIGN (1110.02)
	DIRECTION OF TRAFFIC FLOW

MAINLINE (-L-) SIGNING


-Y- LINE SIGNING

SIGNING NOTES AND PLACEMENT PER DIRECTION	 	<p>PLACE 1000' PRIOR TO BEGINNING OF CONSTRUCTION LIMITS. ONLY USED ON -Y- LINES IF RESURFACING LIMITS EXTEND 1000' ALONG -Y- LINE.</p> <p>#2 SIGN ONLY USED WHEN RESURFACING LIMITS ARE 2 OR MORE MILES IN LENGTH. ROUND UP TO NEXT WHOLE NUMBER. (NO FRACTIONAL OR DECIMAL NUMBERS)</p>	<p>NO REQUIRED STATIONARY SIGNING FOR THE FOLLOWING -Y- LINE CONDITIONS:</p> <ol style="list-style-type: none"> LESS THAN 1000' OF RESURFACING ALONG -Y- LINE SUBDIVISION ROADS DEAD END ROADS <p>WHEN PAVING/CONSTRUCTION ACTIVITIES PROCEED ACROSS AN UNSIGNED -Y- LINE, ADVANCE WARNING PORTABLE SIGNS SHALL BE USED ALONG THE -Y- LINE AS SHOWN BELOW. REMOVE UPON COMPLETION OF WORK.</p> <div style="display: flex; justify-content: space-around;"> <div style="text-align: center;"> <small>W20-1 48" X 48"</small> </div> <div style="text-align: center;"> <small>W20-7 A 48" X 48"</small> </div> </div> <p>PLACED 500' IN ADVANCE OF FLAGGER. PLACED 250' IN ADVANCE OF FLAGGER.</p>
		<p>PLACE INITIALLY AT THE CONSTRUCTION LIMITS AND SPACE 1 MILE APART THEREAFTER. IF NO -Y- LINES EXIST, PLACE 2ND SET 1/2 MILE FROM THE CONSTRUCTION LIMITS AND THEN SPACE 1 MILE THEREAFTER.</p> <p>STANDARD DRAWING 1110.01 STATIONARY WORK ZONE SIGNS</p>	
		<ul style="list-style-type: none"> THESE ARE FOR -Y- LINES THAT ARE "THROUGH" ROADWAYS. DEAD END AND SUBDIVISION ROADS ARE NOT "THROUGH" ROADWAYS. INSTALL 500' +/- FROM EACH -Y- LINE APPROACH AS SHOWN ABOVE. FOR MULTIPLE -Y- LINES THAT ARE SEPARATED BY 0.25 MILES OR LESS, TREAT AS A SINGLE UNIT AND INSTALL WITHIN 500' OF EACH APPROACH. A MAXIMUM OF 2 SIGN SETS PER MILE. DO NOT INSTALL WHEN -Y- LINES ARE WITHIN 0.5 MILES FROM "END ROAD WORK" SIGN. 	
		<p>PLACE 500' FOLLOWING THE END OF CONSTRUCTION LIMITS OR AS SHOWN WHEN WORK ENDS AT A 3-WAY TEE INTERSECTION. (OPTIONAL)</p>	

* SIGNING FOR ASPHALT SURFACE3 TREATMENTS (ONLY)

SUBSTITUTE LOW/SOFT SHOULDER SIGNS BY ALTERNATING THE FOLLOWING TWO SIGNS: STARTING WITH "UNMARKED PAVEMENT AHEAD" (SP 06026) FOLLOWED BY "LOOSE GRAVEL" (W8-7)

STANDARD DRAWING 1110.01 STATIONARY WORK ZONE SIGNS



RESURFACING ADVANCE WARNING SIGNS FOR RURAL AND SUBURBAN 2 LANE ROADWAYS

SYSTEMTIME:#####
 USERNAME:#####